

Drones...




We hereby declare that we do not own the rights to the images and videos in this presentation.
All rights belong to the owner. No Copyright infringement intended.


Diverse types, diverse applications...



Diverse types, diverse applications...



From research...



via industry...




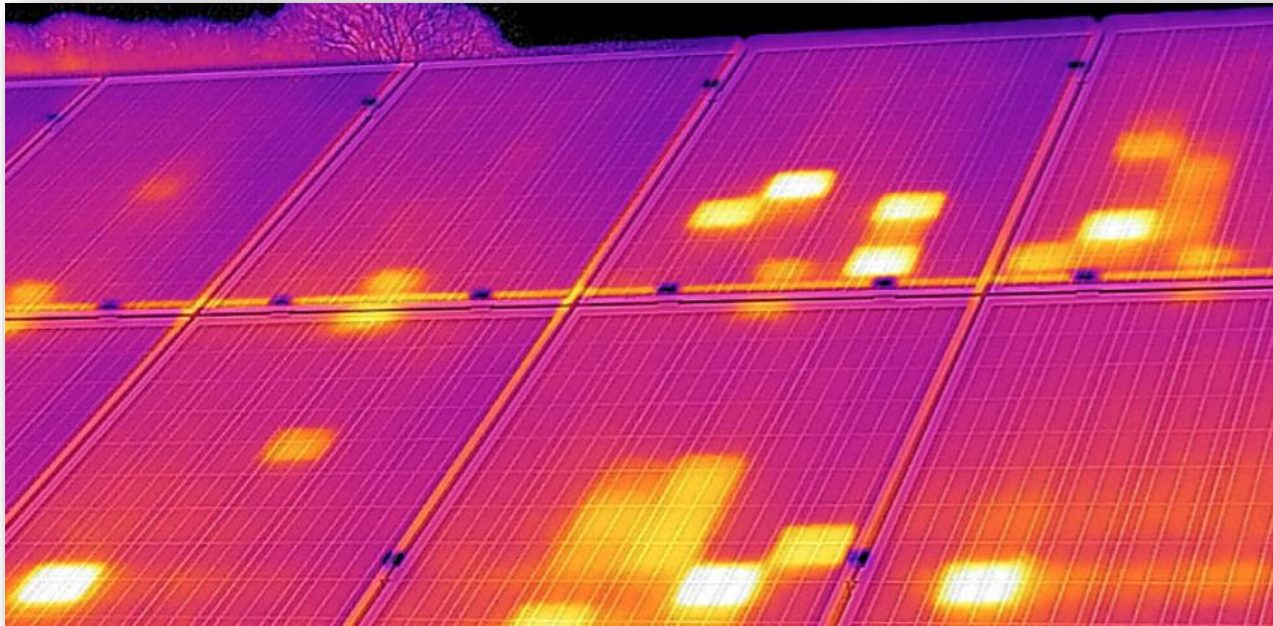

FIXPOSITION



INVOLI



...to products and services!



GeoVision Session 1

16.40 – 16.55	Emmanuel Cledat, EPFL <i>Camera calibration models and methods in corridor mapping with UAVs [EN]</i>
16.55 – 17.10	Nicolas Ackermann, SBB <i>Trains & Drones – SBB is taking to the air [EN]</i>
17.10 – 17.25	Fabian Huber, KOPA (KOPA Roof Surface Measurement R.S.M) <i>Webbasierte photogrammetrische Auswertung von Drohnenaufnahmen für Fachbetriebe im Dach-Bereich [DE]</i>
17.25 – 17.40	Gebhard Merk, IGS & SVZD <i>Neue Drohnenregulierung 2021 [DE]</i>

17.45 – 18.15	<i>Break-Out-Sessions – Q & A and Networking</i>
---------------	--